


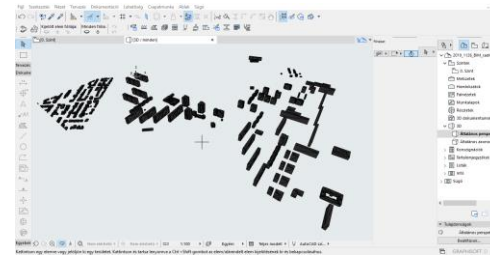
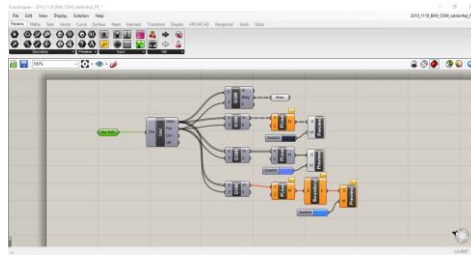
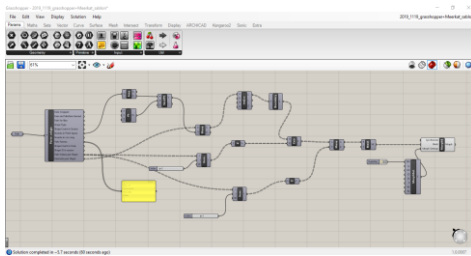

CREATION AND FIELDS OF APPLICATION OF DIGITAL CITY MODELS

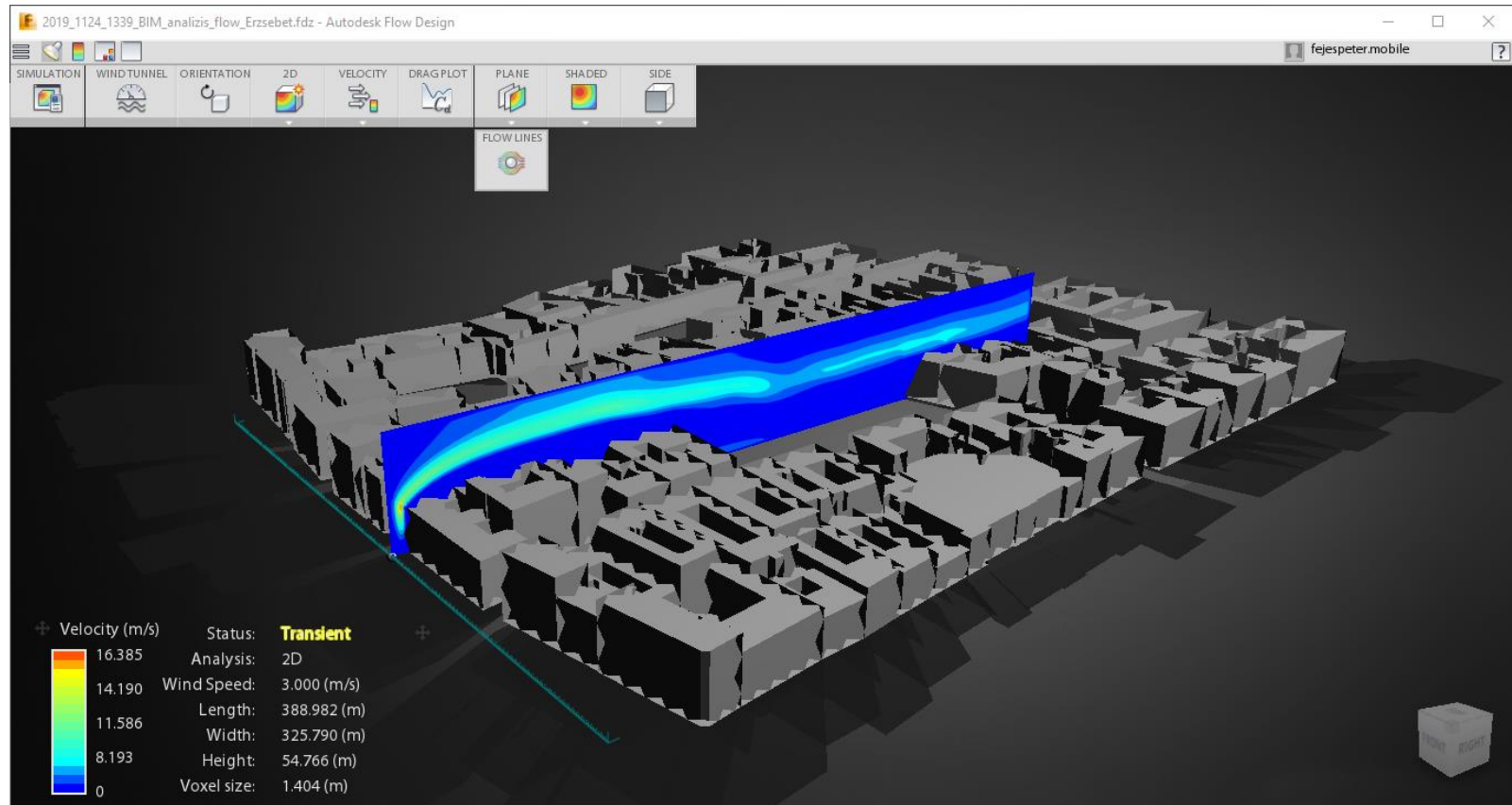
**THE 6TH TECHNIUM INTERNATIONAL CONFERENCE
2020.**

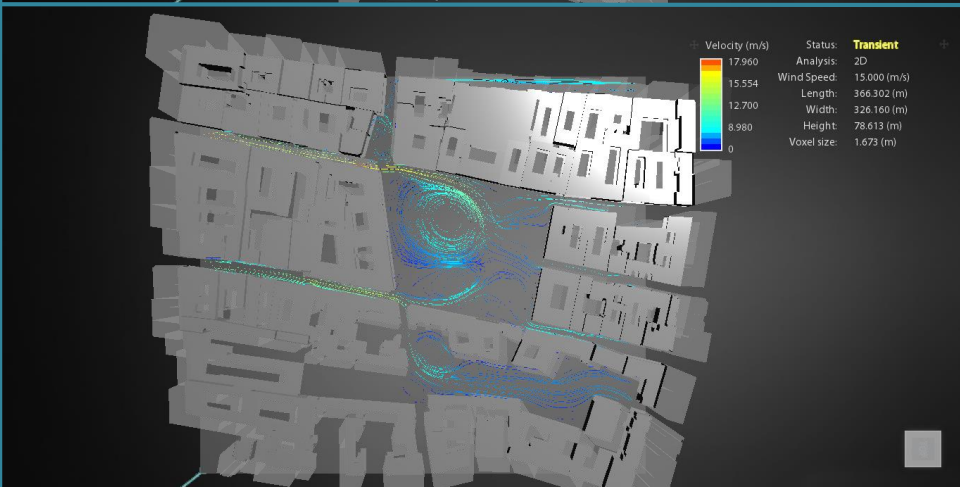
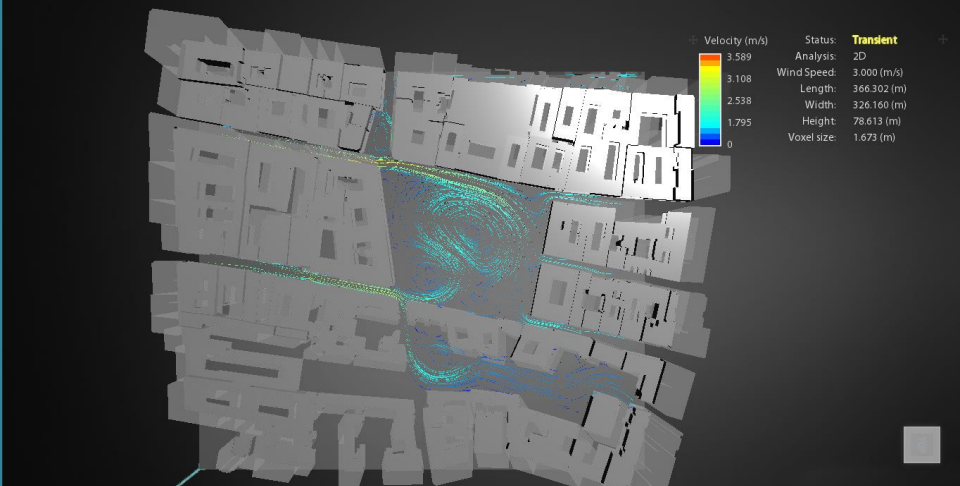
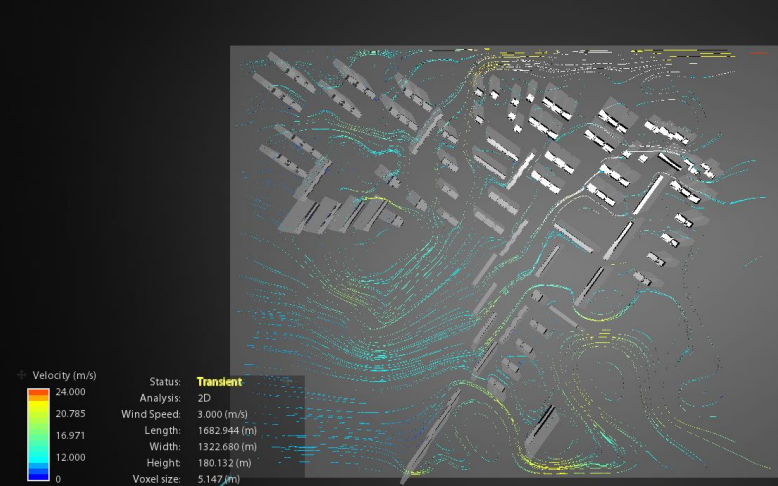
PÉTER FEJES, ANDRÁS HORKAI
UNIVERSITY OF ÓBUDA – YBL MIKLÓS FACULTY OF ARCHITECTURE AND CIVIL ENGINEERING

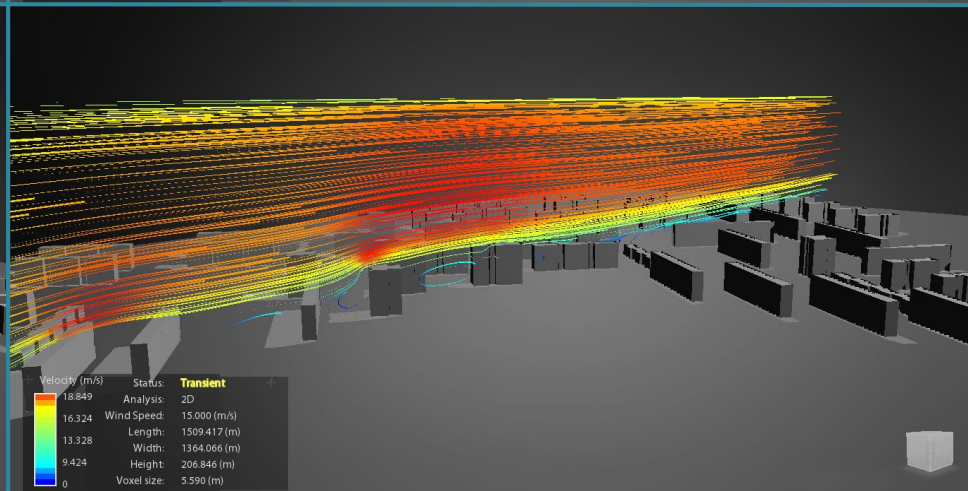
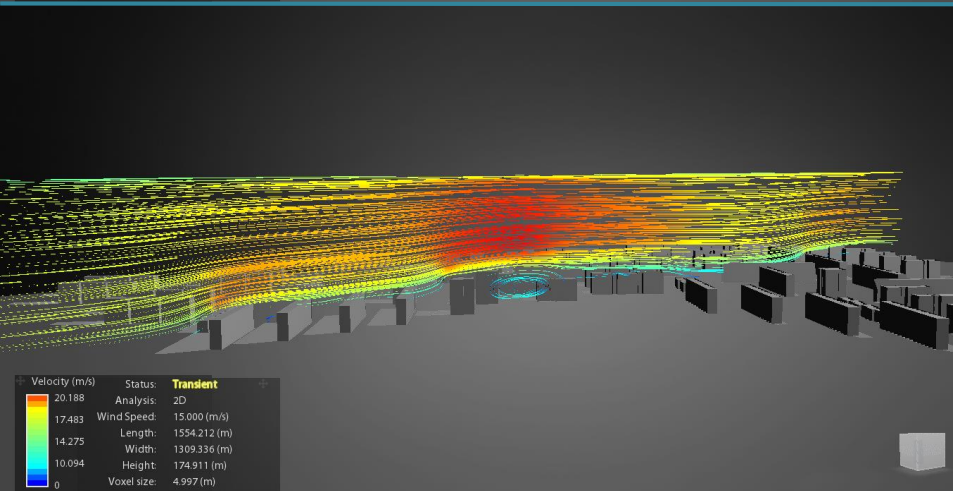




- Extraction of spatial data to **Grashopper** with **Meerkat**
- Extraction of spatial data to **Grashopper** with **Elk**
- Extraction of spatial data to **ArchiCAD** with **Cadmapper**
- Model creation in **ArchiCAD** with the **extrusion** of the site plan









SUPPORTED BY THE ÚNKP-19-1-I NEW NATIONAL EXCELLENCE PROGRAM OF THE MINISTRY FOR INNOVATION AND TECHNOLOGY.

